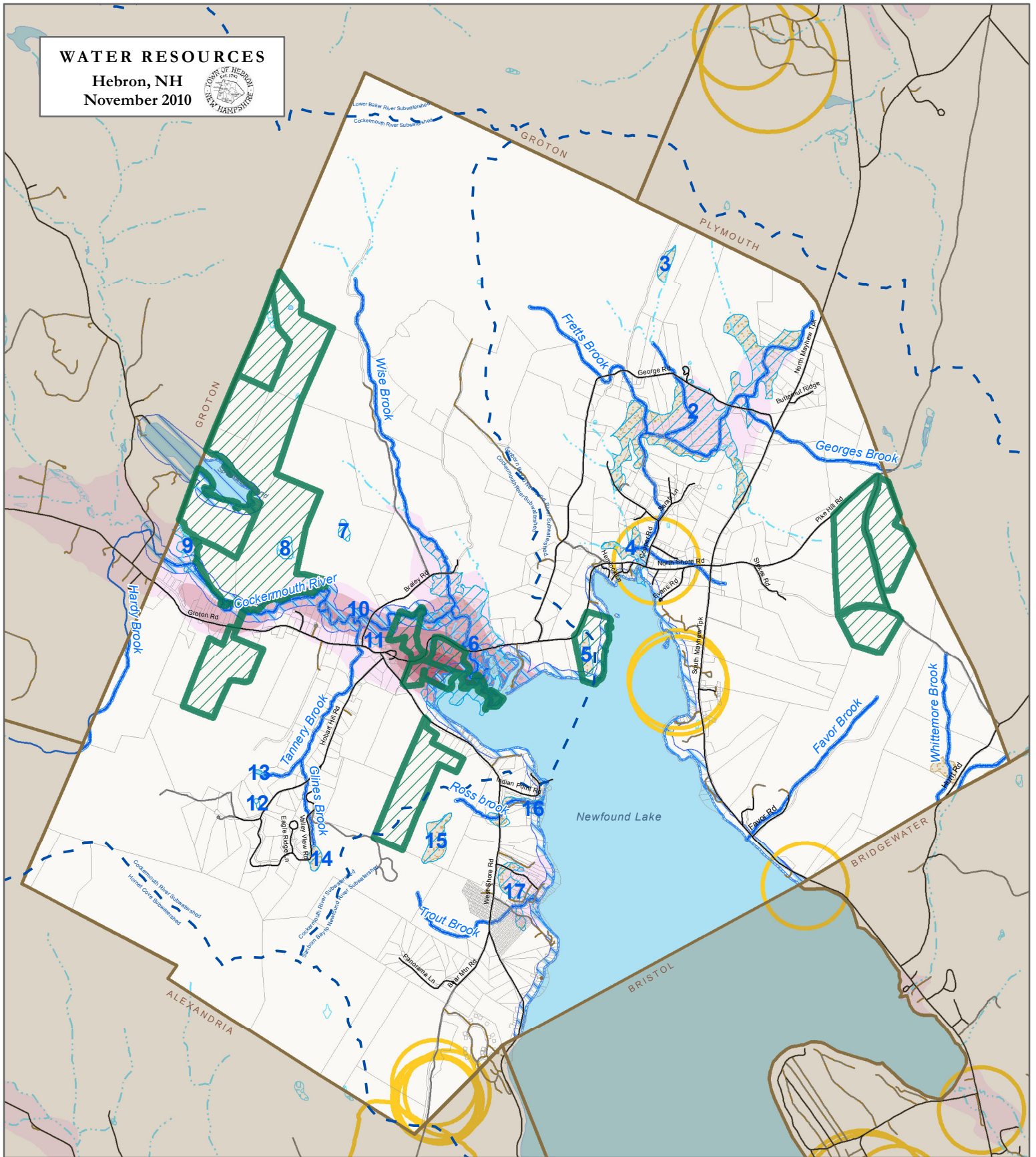
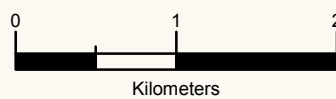
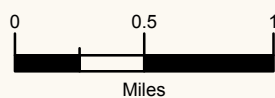


WATER RESOURCES

Hebron, NH
November 2010



- Designated Brook
- Designated Wetland
- Other Streams
- Other Wetlands (NWI)
- Water Body
- Hydric Soil
- Protective Buffer (50')
- CSPR Buffer (250')
- Wellhead Protection Area
- Watershed Boundary
- Conservation Land
- Aquifer Transmissivity (SqFt/Day)**
 - 0 - 2,000
 - 2,000 - 4,000
 - 4,000 - 8,000
 - Greater than 8,000
- Roads**
 - Public
 - Private
 - Not Maintained



Lakes Region Planning Commission
103 N. Main St. Suite #3
Meredith, NH 03253
www.lakesrpc.org

Digital data in NH GRANIT represent the efforts of the contributing agencies to record information from the cited source materials. Complex Systems Research Center (CSRC), under the contract to the Office of Energy and Planning (OEP), and in consultation with cooperating agencies, maintains a continuing program to identify and correct errors in these data. Neither OEP nor CSRC make any claim to the validity or reliability or to any implied uses of these data.

For planning purposes only.