

Town of HEBRON




Grafton County New Hampshire

LEGEND

PARCEL INFO

- 1-3 Lot-Sub
2 Ac. Parcel Acreage
C - Calculated, S - Surveyed
200' Dimensions (Feet)

WATER FEATURES

-  Rivers and Brooks
 Lakes and Ponds
 Wetlands

LAND

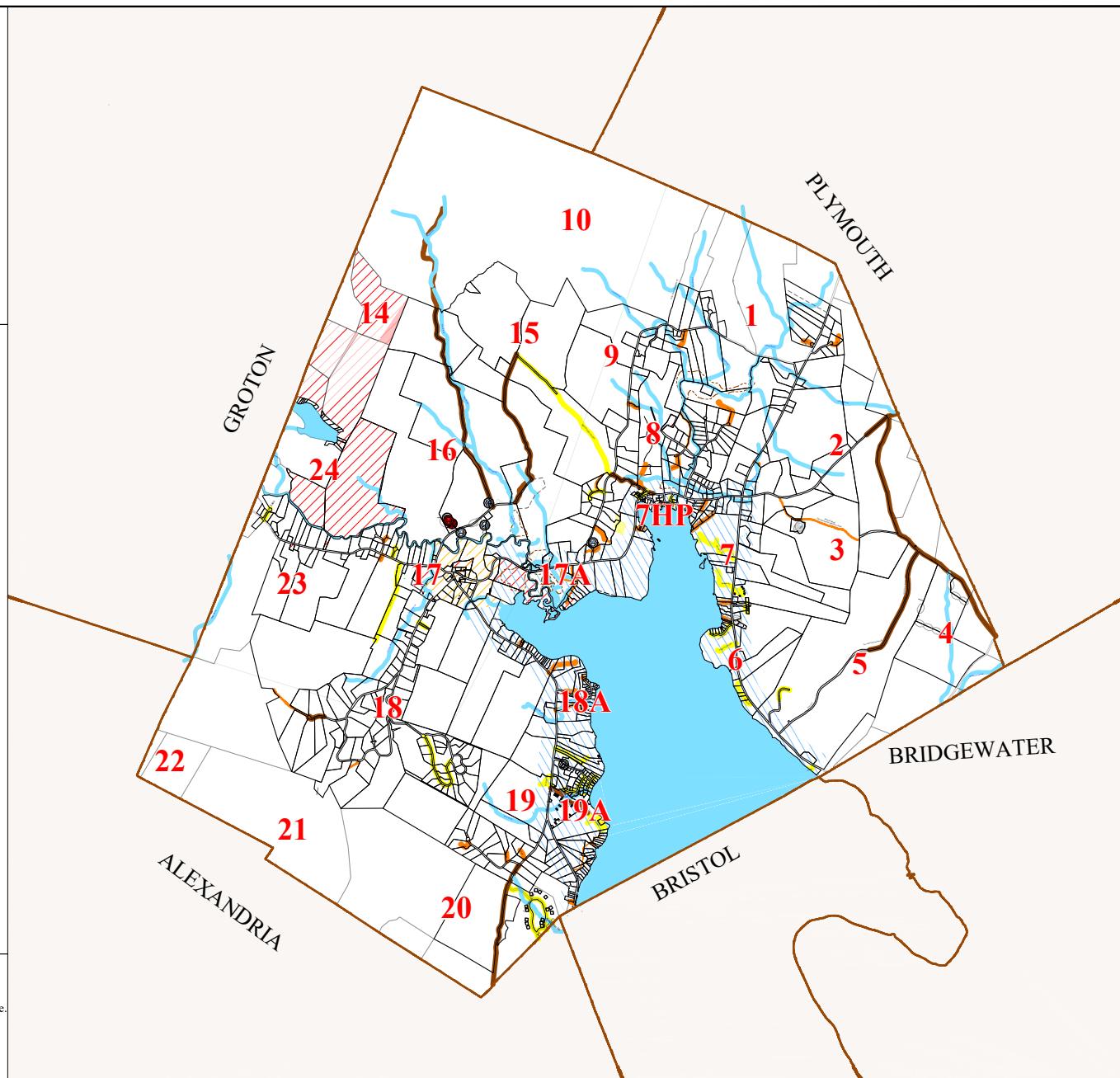
-  Town

ROADS

-  Class VI
 Private
 ROW

TOWN

-  Historic District
 Lake District



Datum - New Hampshire State Plane Coordinate System : NH83F

Information for roads, rivers, and aerial photographs from GRANIT website.
Parcel lines created from autocad dwg files and pieced together for best fit.
Wetlands are located and shown based on towns designation and corrected
using 2010 aerial photographs to correctly show bounds.



Phone
603 766-4409
Fax
603 766-4401
www.terrolap.com
terrolap@terrolap.com